

### PLANT SCHEDULE OVERALL

TREES	QTY	BOTANICAL NAME	COMMON NAME	ROOT	CAL	HEIGHT	REMARKS
AL2	187	Amelanchier laevis	Allegheny Serviceberry	B&B		7-8' Ht.	Multi-stem
CE	93	Cercis canadensis	Eastern Redbud	B&B		7-8' Ht.	Multi-stem
LG	24	Liriodendron tulipifera 'Integrifolium'	Un-lobed Tulip Tree	B&B	2-2.5' Cal.		
PG	281	Picea glauca	White Spruce	B&B		7-8' Ht.	Unsheared
PS	276	Pinus strobus	White Pine	B&B		7-8' Ht.	Unsheared
PA2	116	Platanus x acerifolia	London Plane Tree	B&B	2-2.5' Cal.		
TP	20	Thuja plicata	Western Red Cedar	B&B		7-8' Ht.	Unsheared
UC	24	Ulmus x 'Frontier'	Frontier Elm	B&B	2-2.5' Cal.		



17000 ROTUNDA DR, 1ST FLOOR SOUTH  
DEARBORN, MICHIGAN 48120-1168  
USA



BLUE OVAL  
BATTERY PARK  
MICHIGAN  
BATTERY PLANT

MARSHALL CALHOUN CO. MI

FORD LAND DOCUMENT PROJECT NUMBER: 1000112-001

AVE OF RECORD LOGO



25251 Northline Rd.  
Taylor, MI 48180  
734.947.9700  
www.wadetrim.com

AVE OF RECORD REGISTRATION SEAL



THIS DRAWING HAS BEEN PREPARED BY OR ON BEHALF OF FORD MOTOR COMPANY. FORD MOTOR COMPANY RETAINS ALL COMMON LAW, STATUTORY AND OTHER RESERVED RIGHTS, INCLUDING COPYRIGHTS. THIS DRAWING SHALL NOT BE USED FOR ANY PURPOSE OTHER THAN PERFORMING SERVICES DIRECTLY OR INDIRECTLY TO FORD MOTOR COMPANY. WITHOUT THE EXPRESSED WRITTEN PERMISSION OF FORD MOTOR COMPANY, UNAUTHORIZED USE, COPYING OR MODIFICATION, INCLUDING THE REMOVAL OF THIS NOTE, MAY CONSTITUTE A VIOLATION OF CIVIL OR CRIMINAL LAWS ENFORCEABLE BY FORD OR GOVERNMENTAL AGENCIES.

COPYRIGHT © FORD MOTOR COMPANY (2009)

09/22/23 • BOBPM SITE & UTILITY PLANS ISSUE FOR PERMIT  
08/31/23 • BOBPM SITE & UTILITY PLANS ISSUE FOR PERMIT  
DATE ISSUED FOR

A/E TEAM INFORMATION

IN CHARGE: J. CIESIELSKI  
DRAWN BY: M. TILLEY  
DESIGNED BY: S. DODSON  
CHECKED BY: B. NARTKER  
APPROVED BY: E. SMITH  
A/E PROJECT NUMBER: WAB2004.01

SHEET TITLE


OVERALL PLANTING PLAN

SHEET NUMBER

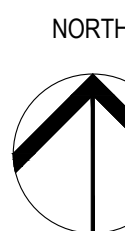
L1.1



Know what's below.  
Call before you dig.




ENTRANCE SIGN DETAIL  
NOT TO SCALE

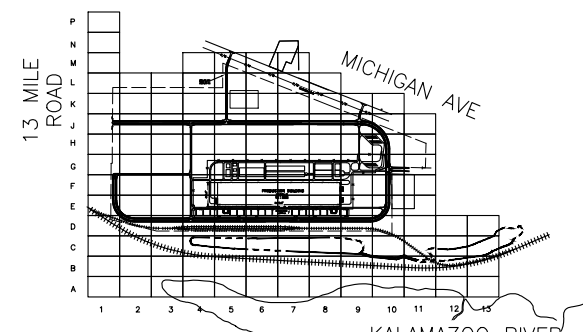


OVERALL PLANTING PLAN

SCALE: 1:400



NOT FOR  
CONSTRUCTION



KEY PLAN

SCALE: NO SCALE