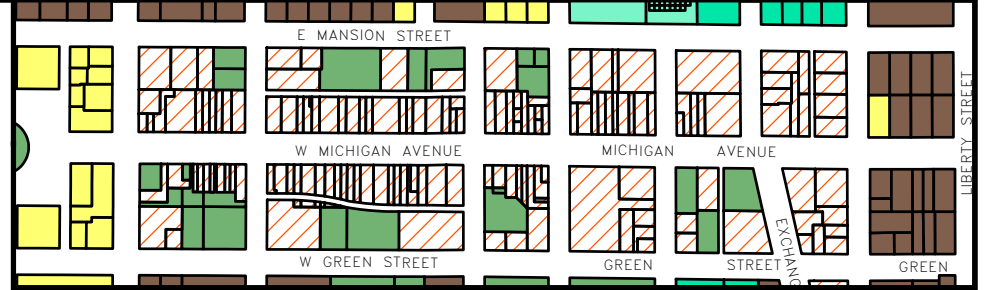
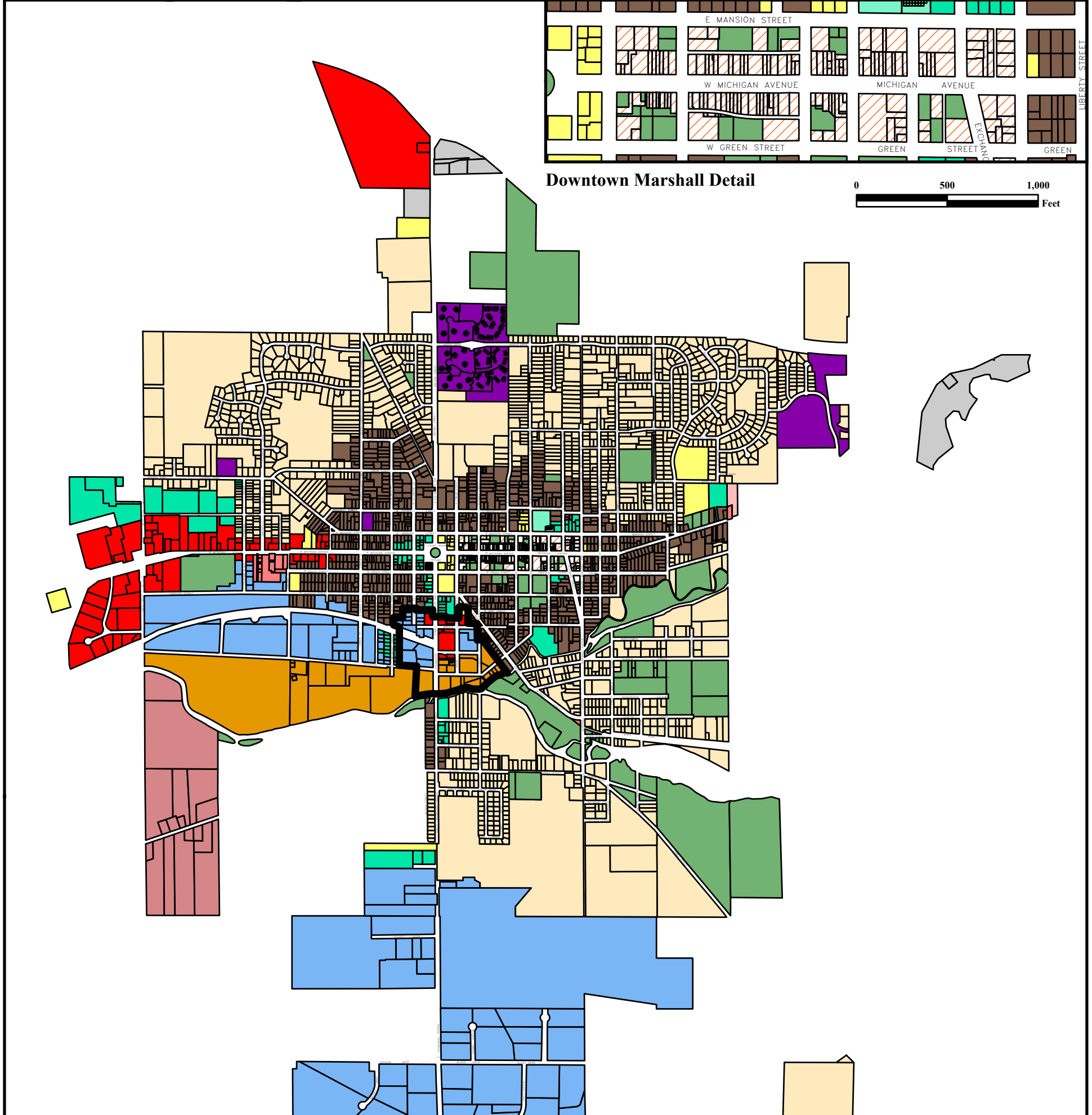
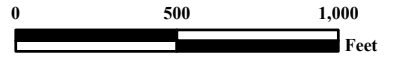


# City of Marshall Zoning Map



Downtown Marshall Detail



Legend	
	B-2 (Local Business)
	B-3 (Neighborhood Commercial)
	B-4 (Regional Commercial)
	FS (Freeway Service)
	HCHSD (Health Care and Human Service)
	I-1 (Research and Manufacturing)
	I-2 (General Industrial)
	MFRD (Multiple Family Residential)
	MHPD (Manufactured Housing Park)
	POSD (Professional Office Service)
	PSP (Public / Semi Public Services)
	PUD (Planned Unit Development)
	R-1 (Residential Estate)
	R-2 (Suburban Residential)
	R-3 (Traditional Residential)
	River District

**Certification**  
The undersigned hereby certifies that the foregoing is a true and accurate copy of the official zoning map adopted by the City Council of the City of Marshall at the regular meeting held on December 21, 2009

Sandra Bird, City Clerk-Treasurer  
City of Marshall, Michigan

**Disclaimer**  
The lot lines of this map are representative of actual lot lines and are not intended as a substitute for an official survey or to be used to resolve boundary or area issues

Map Amendments	
Date	Ordinance Number
12/7/2009	#09-03
12/21/2009	#09-04

